



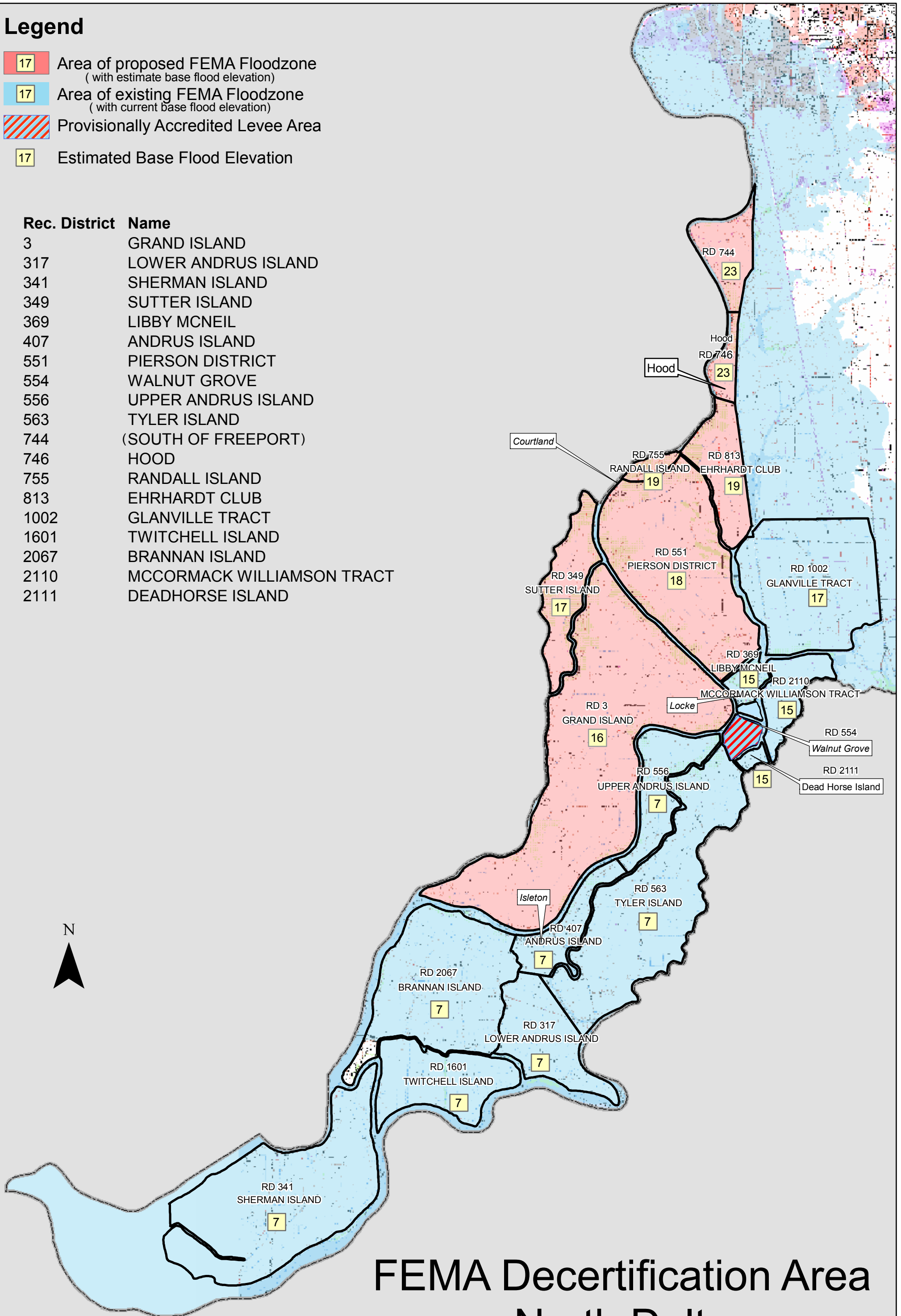


Legend

-  Area of proposed FEMA Floodzone
(with estimate base flood elevation)
-  Area of existing FEMA Floodzone
(with current base flood elevation)
-  Provisionally Accredited Levee Area
-  Estimated Base Flood Elevation

Rec. District	Name
3	GRAND ISLAND
317	LOWER ANDRUS ISLAND
341	SHERMAN ISLAND
349	SUTTER ISLAND
369	LIBBY MCNEIL
407	ANDRUS ISLAND
551	PIERSON DISTRICT
554	WALNUT GROVE
556	UPPER ANDRUS ISLAND
563	TYLER ISLAND
744	(SOUTH OF FREEPORT)
746	HOOD
755	RANDALL ISLAND
813	EHRHARDT CLUB
1002	GLANVILLE TRACT
1601	TWICHELL ISLAND
2067	BRANNAN ISLAND
2110	MCCORMACK WILLIAMSON TRACT
2111	DEADHORSE ISLAND



FEMA Decertification Area North Delta Sacramento County

0 0.5 1 2 3 Miles
 1 inch = 2.25 miles
 Date: 4/24/09